

# 10

# Hexham-Blaydon-Newcastle

Effective from: 03/09/2017

Go North East: Ten



## Monday to Friday

Notes:	#	#	#,Sch	#,nSch	#,Sch	#,nSch	#,Sch	#,nSch	+	+	+	+	+	+	+	+	
Hexham Bus Station	0528	0549	0611	0628	0630	0652	0654	0738	0740	0815	0845	0917	0950	1020	1050	1120	1150
Corbridge, Hill Street	0536	0558	0620	0637	0639	0701	0703	0748	0750	0825	0855	0928	1000	1030	1100	1130	1200
Riding Mill, Wellington	0542	0606	0628	0645	0647	0709	0711	0756	0758	0833	0903	0936	1008	1038	1108	1138	1208
Branch End, Surgery	0549	0613	0636	0653	0655	0717	0719	0804	0806	0841	0911	0944	1016	1046	1116	1146	1216
Prudhoe, Front Street	0556	0621	0644	0701	0703	0725	0727	0812	0814	0849	0919	0952	1024	1054	1124	1154	1224
Crawcrook	0604	0631	0655	0712	0714	0736	0738	0823	0825	0900	0930	1003	1035	1105	1135	1205	1235
Ryton	0609	0636	0700	0718	0719	0743	0744	0830	0830	0906	0937	1008	1040	1110	1140	1210	1240
Blaydon Bus Station	0617	0644	0708	0731	0731	0756	0756	0842	0842	0916	0948	1018	1050	1120	1150	1220	1250
Metrocentre Interchange <i>arr</i>	0624	0651	0715	0738	0738	0804	0804	0850	0850	0924	0956	1026	1058	1128	1158	1228	1258
Metrocentre Interchange <i>dep</i>	0625	0652	0717	0740	0740	0806	0806	0852	0852	0926	0958	1028	1100	1130	1200	1230	1300
The Close - Copthorne Hotel		0659	0725	0749	0749	0817	0815	0901	0901								
Newcastle Central Station	0635	0703	0729	0754	0752	0821	0818	0905	0904	0938	1010	1040	1112	1142	1212	1242	1312
Newcastle Eldon Square	0640	0708	0736	0803	0801	0830	0827	0912	0911	0943	1015	1045	1117	1147	1217	1247	1317

# Operates limited stop between Metrocentre and Eldon Square stopping at Handy Drive/Mandela Way, Colliery Road/Kingfisher Court, Team Street/Yetholm Road junction, Copthorne Hotel and Clayton Street West

+ Operates non-stop between Handy Drive/Mandela Way and Newcastle Clayton Street

nSch Does not operate on School days

Sch Operates on School days only

# 10

# Hexham-Blaydon-Newcastle

Effective from: 03/09/2017

Go North East: Ten

## Monday to Friday (continued)

Notes:	+	+	+	+	+	+	+	+	+	+	+	+	+	+	+	+	+
Hexham Bus Station	1220	1250	1320	1350	1422	1458	1532	1605	1635	1706	1745	1822	1852	1922	2021	2121	2224
Corbridge, Hill Street	1230	1300	1330	1400	1432	1508	1542	1615	1645	1716	1755	1831	1901	1931	2030	2130	2233
Riding Mill, Wellington	1238	1308	1338	1408	1440	1516	1550	1623	1653	1724	1803	1838	1908	1938	2037	2137	2240
Branch End, Surgery	1246	1316	1346	1416	1448	1524	1558	1631	1701	1732	1810	1845	1915	1945	2044	2144	2247
Prudhoe, Front Street	1254	1324	1354	1424	1456	1532	1606	1639	1709	1741	1817	1852	1922	1952	2051	2151	2254
Crawcrook	1305	1335	1405	1435	1507	1543	1617	1650	1720	1751	1825	1900	1930	2000	2059	2159	2301
Ryton	1310	1340	1410	1440	1512	1548	1621	1654	1724	1755	1829	1904	1934	2004	2103	2203	2305
Blaydon Bus Station	1320	1350	1420	1450	1522	1558	1630	1703	1733	1804	1837	1912	1942	2012	2110	2210	2312
Metrocentre Interchange <i>arr</i>	1328	1358	1428	1458	1530	1606	1638	1711	1741	1812	1844	1919	1949	2019	2117	2217	2319
Metrocentre Interchange <i>dep</i>	1330	1400	1430	1500	1532	1608	1640	1713	1743	1814	1846	1921	1951	2021	2119	2219	2321
The Close - Copthorne Hotel																	
Newcastle Central Station	1342	1412	1442	1512	1544	1620	1652	1725	1755	1825	1857	1932	2002	2032	2129	2229	2331
Newcastle Eldon Square	1347	1417	1447	1517	1549	1625	1657	1730	1800	1830	1901	1936	2006	2036	2133	2233	2335

+ Operates non-stop between Handy Drive/Mandela Way and Newcastle Clayton Street

## Saturday

Notes:						+	+	+	+	+		+	+		+	+	+	+
Hexham Bus Station	0544	0614	0641	0709	0734	0755	0822	0850	0920	0950	Then at these mins. past the hour	20	50	until	1420	1450	1522	1552
Corbridge, Hill Street	0551	0621	0648	0717	0742	0805	0832	0900	0930	1000		30	00		1430	1500	1532	1602
Riding Mill, Wellington	0557	0627	0654	0723	0748	0812	0840	0908	0938	1008		38	08		1438	1508	1540	1610
Branch End, Surgery	0604	0634	0701	0730	0755	0819	0848	0916	0946	1016		46	16		1446	1516	1548	1618
Prudhoe, Front Street	0611	0641	0708	0738	0803	0827	0856	0924	0954	1024		54	24		1454	1524	1556	1626
Crawcrook	0618	0648	0716	0746	0812	0836	0906	0935	1005	1035		05	35		1505	1535	1607	1637
Ryton	0622	0652	0720	0750	0817	0841	0911	0940	1010	1040		10	40		1510	1540	1612	1642
Blaydon Bus Station	0629	0659	0728	0758	0826	0850	0920	0950	1020	1050		20	50		1520	1550	1622	1652
Metrocentre Interchange <i>arr</i>	0636	0706	0735	0805	0833	0857	0927	0958	1028	1058		28	58		1528	1558	1630	1700
Metrocentre Interchange <i>dep</i>	0637	0707	0736	0806	0834	0859	0929	1000	1030	1100		30	00		1530	1600	1632	1702
Newcastle Central Station	0647	0717	0746	0817	0845	0910	0940	1012	1042	1112	42	12	1542	1612	1644	1714		
Newcastle Eldon Square	0651	0721	0750	0821	0850	0915	0945	1017	1047	1117	47	17	1547	1617	1649	1719		

+ Operates non-stop between Handy Drive/Mandela Way and Newcastle Clayton Street

# 10

# Hexham-Blaydon-Newcastle

Effective from: 03/09/2017

Go North East: Ten

## Saturday (continued)

Notes:		+	+	+						
Hexham Bus Station		1622	1657	1722	1750	1822	1919	2021	2124	2227
Corbridge, Hill Street		1632	1707	1732	1800	1831	1928	2030	2133	2236
Riding Mill, Wellington		1640	1715	1739	1807	1838	1935	2037	2140	2243
Branch End, Surgery		1648	1723	1747	1814	1845	1942	2044	2147	2250
Prudhoe, Front Street		1656	1731	1755	1822	1852	1949	2051	2154	2257
Crawcrook		1707	1742	1804	1831	1900	1957	2059	2202	2304
Ryton		1712	1747	1808	1835	1904	2001	2103	2206	2308
Blaydon Bus Station		1722	1755	1816	1843	1912	2009	2110	2213	2315
Metrocentre Interchange	arr	1730	1802	1823	1850	1919	2016	2117	2220	2322
Metrocentre Interchange	dep	1732	1804	1825	1852	1921	2018	2119	2222	2324
Newcastle Central Station		1743	1815	1836	1903	1932	2029	2129	2232	2334
Newcastle Eldon Square		1748	1820	1841	1907	1936	2033	2133	2236	2338

+ Operates non-stop between Handy Drive/Mandela Way and Newcastle Clayton Street

## Sunday

Hexham Bus Station		0722	0825	0922		22		1622	1720	1820	1918	2018	2128
Corbridge, Hill Street		0730	0833	0931		31		1631	1729	1829	1927	2027	2137
Riding Mill, Wellington		0736	0840	0938		38		1638	1736	1836	1934	2034	2144
Branch End, Surgery		0743	0847	0946	Then at these mins. past the hour	46	until	1646	1743	1843	1941	2041	2151
Prudhoe, Front Street		0751	0855	0954		54		1654	1750	1850	1948	2048	2158
Crawcrook		0759	0904	1004		04		1704	1759	1859	1956	2056	2206
Ryton		0803	0909	1009		09		1709	1803	1903	2000	2100	2210
Blaydon Bus Station		0810	0918	1018		18		1718	1810	1910	2007	2107	2217
Metrocentre Interchange	arr	0817	0925	1025	25	1725	1817	1917	2014	2114	2224		
Metrocentre Interchange	dep	0818	0927	1027	27	1727	1819	1919	2016	2116	2226		
Newcastle Central Station		0827	0939	1039	39	1739	1829	1929	2026	2126	2236		
Newcastle Eldon Square		0831	0943	1043	43	1743	1833	1933	2030	2130	2240		

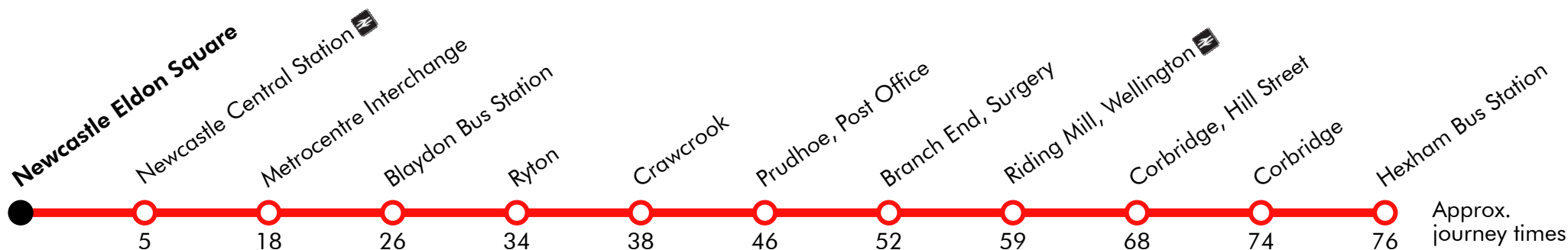
Via: Dene Avenue, A695, B6321, Riverhill, Hill Street, B6529, A695, West Road, Front Street, B6395, Stonyflat Bank, B6395, Hexham Road, Main Road, Main Street, Main Road, Stella Bank, Stella Road, Blaydon Bus Stn, Chainbridge Road, Riverside Way, Scotswood View, Clayton Street West, Newgate Street, Percy Street

# 10

# Newcastle-Blaydon-Hexham

Effective from: 03/09/2017

Go North East: Ten



## Monday to Friday

Notes:		+	+	+	+	+	+	+	+		+	+		+	+	+	+	+
Newcastle Eldon Square	....	0623	0645	0715	0745	0815	0855	0925	0955		25	55		1325	1355	1425	1455	1527
Newcastle Central Station	....	0628	0651	0721	0751	0821	0901	0931	1001		31	01		1331	1401	1431	1501	1533
Metrocentre Interchange <i>arr</i>	....	0637	0701	0731	0801	0831	0911	0942	1012		42	12		1342	1412	1442	1512	1544
Metrocentre Interchange <i>dep</i>	....	0638	0703	0733	0803	0833	0913	0944	1014	Then at these mins. past the hour	44	14		1344	1414	1444	1514	1546
Blaydon Bus Station	0600	0645	0711	0742	0813	0843	0923	0954	1024		54	24		1354	1424	1455	1525	1557
Ryton	0607	0652	0718	0750	0821	0851	0930	1002	1032		02	32		1402	1432	1503	1533	1605
Crawcrook	0611	0656	0722	0754	0825	0855	0934	1006	1036		06	36	until	1406	1436	1508	1538	1610
Prudhoe, Post Office	0618	0704	0732	0804	0836	0906	0946	1016	1046		16	46		1416	1446	1518	1548	1620
Branch End, Surgery	0624	0710	0739	0811	0843	0913	0953	1023	1053		23	53		1423	1453	1525	1555	1627
Riding Mill, Wellington	0631	0717	0746	0818	0850	0920	1000	1030	1100		30	00		1430	1500	1532	1602	1634
Corbridge, Hill Street	0639	0725	0756	0828	0900	0930	1010	1040	1110		40	10		1440	1510	1542	1612	1644
Corbridge	0644	0730	0801	0834	0906	0936	1016	1046	1116		46	16		1446	1516	1548	1618	1650
Hexham Bus Station	0647	0734	0805	0838	0910	0940	1020	1050	1120		50	20		1450	1520	1552	1622	1654

+ Operates non-stop between Newcastle Central Station and Handy Drive/Mandela Way

# 10

# Newcastle-Blaydon-Hexham

Effective from: 03/09/2017

Go North East: Ten

## Monday to Friday (continued)

Notes:	+	+	+	+	+	+							
Newcastle Eldon Square	1559	1635	1707	1740	1810	1840	1900	1934	1958	2100	2200	2300	
Newcastle Central Station	1606	1642	1714	1747	1817	1846	1906	1940	2003	2105	2205	2305	
Metrocentre Interchange <i>arr</i>	1617	1653	1725	1758	1827	1856	1916	1950	2014	2116	2216	2316	
Metrocentre Interchange <i>dep</i>	1619	1655	1727	1800	1829	1858	1919	1952	2016	2118	2218	2318	
Blaydon Bus Station	1630	1707	1739	1812	1839	1906	1927	2000	2024	2126	2226	2326	
Ryton	1639	1716	1748	1821	1841	1913	1934	2007	2031	2133	2233	2333	
Crawcrook	1642	1719	1751	1824	1851	1917	1938	2011	2035	2137	2237	2337	
Prudhoe, Post Office	1652	1729	1801	1834	1901	1926	1947	2019	2043	2145	2244	2344	
Branch End, Surgery	1659	1736	1808	1841	1908	1932	1953	2025	2049	2151	2250	2350	
Riding Mill, Wellington	1706	1743	1815	1848	1915	1939	2000	2032	2056	2158	2257	2357	
Corbridge, Hill Street	1716	1753	1825	1858	1923	1947	2008	2040	2104	2206	2305	0005	
Corbridge	1723	1800	1832	1905	1929	1953	2013	2045	2109	2211	2310	0010	
Hexham Bus Station	1726	1803	1835	1908	1933	1956	2016	2048	2112	2214	2313	0013	

+ Operates non-stop between Newcastle Central Station and Handy Drive/Mandela Way

## Saturday

Notes:	+	+	+	+	+	+	+	+			+	+		+	+	+	+	+	+
Newcastle Eldon Square	0630	0700	0730	0800	0830	0857	0925	0955			25	55		1525	1555	1625	1657	1727	1757
Newcastle Central Station	0635	0705	0735	0805	0835	0903	0931	1001			31	01		1531	1601	1631	1703	1733	1803
Metrocentre Interchange <i>arr</i>	0644	0714	0744	0814	0844	0913	0942	1012			42	12		1542	1612	1642	1714	1744	1814
Metrocentre Interchange <i>dep</i>	....	0716	0746	0816	0846	0915	0944	1014	Then at these mins. past the hour		44	14		1544	1614	1644	1716	1746	1816
Blaydon Bus Station	....	0723	0753	0823	0853	0923	0954	1024			54	24		1554	1624	1654	1726	1756	1826
Ryton	....	0730	0800	0830	0900	0930	1002	1032			02	32		1602	1632	1702	1734	1804	1834
Crawcrook	....	0734	0804	0834	0904	0934	1006	1036			06	36	until	1606	1636	1706	1738	1808	1838
Prudhoe, Post Office	....	0741	0811	0842	0913	0943	1016	1046			16	46		1616	1646	1716	1748	1818	1848
Branch End, Surgery	....	0747	0817	0848	0919	0950	1023	1053			23	53		1623	1653	1723	1755	1825	1855
Riding Mill, Wellington	....	0754	0824	0855	0926	0957	1030	1100			30	00		1630	1700	1730	1802	1832	1902
Corbridge, Hill Street	....	0802	0832	0903	0935	1007	1040	1110			40	10		1640	1710	1740	1812	1842	1912
Corbridge	....	0807	0837	0908	0940	1013	1046	1116			46	16		1646	1716	1746	1818	1848	1918
Hexham Bus Station	....	0810	0840	0912	0944	1017	1050	1120		50	20		1650	1720	1750	1822	1852	1922	

+ Operates non-stop between Newcastle Central Station and Handy Drive/Mandela Way

## Saturday (continued)

Notes:	+						
Newcastle Eldon Square	1830	1902	1930	2000	2100	2203	2303
Newcastle Central Station	1836	1908	1936	2006	2106	2209	2309
Metrocentre Interchange <i>arr</i>	1847	1919	1947	2017	2117	2220	2320
Metrocentre Interchange <i>dep</i>	1849	1921	1949	2019	2119	2222	2322
Blaydon Bus Station	1857	1929	1957	2027	2127	2230	2330
Ryton	1905	1937	2004	2034	2134	2237	2337
Crawcrook	1909	1941	2008	2038	2138	2241	2341
Prudhoe, Post Office	1919	1951	2016	2046	2146	2248	2348
Branch End, Surgery	1925	1957	2022	2052	2152	2254	2354
Riding Mill, Wellington	1932	2004	2029	2059	2159	2301	0001
Corbridge, Hill Street	1942	2014	2037	2107	2207	2309	0009
Corbridge	1947	2019	2042	2112	2212	2314	0014
Hexham Bus Station	1951	2023	2045	2115	2215	2317	0017

+ Operates non-stop between Newcastle Central Station and Handy Drive/Mandela Way

## Sunday

Newcastle Eldon Square	0800	0900	0952	1052		52		1652	1752	1900	2005	2105	2215	2315
Newcastle Central Station	0805	0905	0957	1058		58		1658	1758	1905	2010	2110	2220	2320
Metrocentre Interchange <i>arr</i>	0814	0914	1008	1109		09		1709	1809	1916	2021	2121	2231	2331
Metrocentre Interchange <i>dep</i>	0816	0916	1010	1111	Then at these mins. past the hour	11		1711	1811	1918	2023	2123	2233	2333
Blaydon Bus Station	0823	0923	1019	1120		20		1720	1820	1926	2031	2131	2241	2341
Ryton	0830	0930	1027	1128		28		1728	1828	1933	2038	2138	2248	2348
Crawcrook	0834	0934	1032	1133		33	until	1733	1833	1937	2042	2142	2252	2352
Prudhoe, Post Office	0842	0942	1040	1141		41		1741	1841	1944	2049	2149	2259	2359
Branch End, Surgery	0848	0948	1048	1149		49		1749	1849	1950	2055	2155	2305	0005
Riding Mill, Wellington	0855	0955	1055	1156		56		1756	1856	1957	2102	2202	2312	0012
Corbridge, Hill Street	0904	1004	1104	1205		05		1805	1904	2005	2110	2210	2320	0020
Corbridge	0909	1009	1110	1211		11		1811	1910	2010	2115	2215	2325	0026
Hexham Bus Station	0912	1012	1113	1214		14		1814	1913	2013	2118	2218	2328	0028

Via: Percy Street, Newgate Street, Neville Street, Askew Road, Derwentwater Road, Clockmill Road, Gas Works Bridge Road, Colliery Road, St Omers Road, Scotswood View, Riverside Way, Chainbridge Road, Bus Station Link Road, Blaydon Bus Stn, Bridge Street, Stella Road, Main Road, Main Street, Stoneylea Close, Hexham Road, B6395, Stonyflat Bank, B6395, Front Street, West Road, A695, Tinklers Bank, Riverhill, Hill Street, B6321, A695, Dene Avenue

# 10A

## Blackhall Mill/Rockwood Hill Estate -Blaydon - Newcastle

Go North East: Ten

Effective from: 03/09/2017



### Monday to Friday

Notes:	#	#,Sch	#,nSch	#,Sch	#,nSch	#,Sch	#,nSch	+	+	+	+	+	+	+	+		
<b>Blackhall Mill Mill Race</b>	....	....	0544	0630	....	....	0701	0707	0729	0735	....	0837	....	0937	....	1039	....
<b>Blackhall Mill Chopwell Road</b>	....	....	0545	0631	....	....	0702	0708	0730	0736	....	0838	....	0938	....	1040	....
<b>Chopwell</b>	....	....	0549	0635	....	....	0707	0713	0735	0741	....	0843	....	0943	....	1045	....
<b>High Spen</b>	....	....	0557	0643	....	....	0715	0721	0743	0749	....	0851	....	0951	....	1053	....
<b>High Spen</b>	....	....	0559	0645	....	....	0717	0723	0745	0751	....	0853	....	0953	....	1055	....
<b>Rockwood Hill Estate</b>	....	0531	0604	0650	0707	0709	0722	0728	0750	0756	0841	0858	0928	0958	1030	1100	1130
<b>Woodside</b>	....	....	0611	0657	0715	0717	0731	0735	0759	0803	....	0905	0935	1005	1037	1107	1137
<b>Crawcrook Greenside Road</b>	0512	0541	0616	0703	0720	0722	0738	0740	0806	0808	0846	0910	0940	1010	1042	1112	1142
<b>Crawcrook</b>	0514	0543	0618	0705	0724	0726	0742	0744	0810	0812	0849	0913	0943	1013	1045	1115	1145
<b>Ryton</b>	0518	0547	0622	0709	0730	0732	0748	0750	0816	0818	0854	0918	0948	1018	1050	1120	1150
<b>Blaydon Bus Station</b>	0526	0556	0631	0719	0744	0744	0802	0802	0830	0830	0905	0928	0958	1028	1100	1130	1200
<b>Metrocentre Interchange</b> <i>arr</i>	0533	0603	0638	0726	0751	0751	0810	0810	0838	0838	0913	0936	1006	1036	1108	1138	1208
<b>Metrocentre Interchange</b> <i>dep</i>	0534	0604	0639	0728	0753	0753	0812	0812	0840	0840	0915	0938	1008	1038	1110	1140	1210
<b>Newcastle Central Station</b>	0543	0613	0650	0740	0808	0805	0827	0824	0853	0852	0927	0950	1020	1050	1122	1152	1222
<b>Newcastle Eldon Square</b>	0548	0618	0655	0748	0817	0814	0836	0833	0901	0900	0932	0955	1025	1055	1127	1157	1227

# Operates limited stop between Metrocentre and Eldon Square stopping at Handy Drive/Mandela Way, Colliery Road/Kingfisher Court, Team Street/Yetholm Road junction, Copthorne Hotel and Clayton Street West

+ Operates non-stop between Handy Drive/Mandela Way and Newcastle Clayton Street

nSch Does not operate on School days

Sch Operates on School days only

**10A****Blackhall Mill/Rockwood Hill Estate -Blaydon - Newcastle**

Go North East: Ten

Effective from: 03/09/2017

**Monday to Friday(continued)**

Notes:	+	+	+	+	+	+	+	+	+	+	+	+	+	+	+	+	+
<b>Blackhall Mill Mill Race</b>	1139	....	1239	....	1339	....	1443	....	1551	....	1654	....	1801	....	....	....	....
<b>Blackhall Mill Chopwell Road</b>	1140	....	1240	....	1340	....	1444	....	1552	....	1655	....	1802	....	....	....	....
<b>Chopwell</b>	1145	....	1245	....	1345	....	1449	....	1557	....	1700	....	1807	....	....	....	....
<b>High Spen</b>	1153	....	1253	....	1353	....	1457	....	1605	....	1708	....	1815	....	....	....	....
<b>High Spen</b>	1155	....	1255	....	1355	....	1459	....	1607	....	1710	....	1817	....	....	....	....
<b>Rockwood Hill Estate</b>	1200	1230	1300	1330	1400	1430	1504	1540	1612	1645	1715	1749	1822	1902	1932	2007	2107
<b>Woodside</b>	1207	1237	1307	1337	1407	1437	1511	1547	1619	1652	1722	1756	1829	1909	1939		
<b>Crawcrook Greenside Road</b>	1212	1242	1312	1342	1412	1442	1516	1552	1624	1657	1727	1801	1834	1913	1943	2017	2117
<b>Crawcrook</b>	1215	1245	1315	1345	1415	1445	1519	1555	1627	1700	1730	1803	1836	1915	1945	2019	2119
<b>Ryton</b>	1220	1250	1320	1350	1420	1450	1524	1559	1631	1704	1734	1807	1840	1919	1949	2022	2122
<b>Blaydon Bus Station</b>	1230	1300	1330	1400	1430	1500	1534	1608	1640	1713	1743	1816	1848	1927	1957	2030	2130
<b>Metrocentre Interchange</b> <i>arr</i>	1238	1308	1338	1408	1438	1508	1542	1616	1648	1721	1751	1824	1855	1934	2004	2037	2137
<b>Metrocentre Interchange</b> <i>dep</i>	1240	1310	1340	1410	1440	1510	1544	1618	1650	1723	1753	1826	1857	1936	2006	2038	2139
<b>Newcastle Central Station</b>	1252	1322	1352	1422	1452	1522	1556	1630	1702	1735	1805	1837	1908	1947	2017	2049	2149
<b>Newcastle Eldon Square</b>	1257	1327	1357	1427	1457	1527	1601	1635	1707	1740	1810	1841	1912	1951	2021	2053	2153

+ Operates non-stop between Handy Drive/Mandela Way and Newcastle Clayton Street



**10A****Blackhall Mill/Rockwood Hill Estate -Blaydon - Newcastle**

Go North East: Ten

**Monday to Friday (continued)**

Blackhall Mill Mill Race	....	....
Blackhall Mill Chopwell Road	....	....
Chopwell	....	....
High Spen	....	....
High Spen	....	....
Rockwood Hill Estate	<b>2209</b>	<b>2309</b>
Woodside		
Crawcrook Greenside Road	<b>2219</b>	<b>2319</b>
Crawcrook	<b>2221</b>	<b>2321</b>
Ryton	<b>2224</b>	<b>2324</b>
Blaydon Bus Station	<b>2232</b>	<b>2332</b>
Metrocentre Interchange <i>arr</i>	<b>2239</b>	....
Metrocentre Interchange <i>dep</i>	<b>2241</b>	....
Newcastle Central Station	<b>2251</b>	....
Newcastle Eldon Square	<b>2255</b>	....

**10A****Blackhall Mill/Rockwood Hill Estate -Blaydon - Newcastle**

Go North East: Ten

Effective from: 03/09/2017

**Saturday**

Notes:																	
<b>Blackhall Mill Mill Race</b>	<b>0631</b>	<b>....</b>	<b>0729</b>	<b>....</b>	<b>....</b>	<b>0839</b>	<b>....</b>	<b>0939</b>									
<b>Blackhall Mill Chopwell Road</b>	<b>0632</b>	<b>....</b>	<b>0730</b>	<b>....</b>	<b>....</b>	<b>0840</b>	<b>....</b>	<b>0940</b>									
<b>Chopwell</b>	<b>0637</b>	<b>....</b>	<b>0735</b>	<b>....</b>	<b>....</b>	<b>0845</b>	<b>....</b>	<b>0945</b>									
<b>High Spen</b>	<b>0642</b>	<b>....</b>	<b>0740</b>	<b>....</b>	<b>....</b>	<b>0853</b>	<b>....</b>	<b>0953</b>									
<b>High Spen</b>	<b>0644</b>	<b>....</b>	<b>0742</b>	<b>....</b>	<b>....</b>	<b>0855</b>	<b>....</b>	<b>0955</b>									
<b>Rockwood Hill Estate</b>	<b>0649</b>	<b>0718</b>	<b>0747</b>	<b>0811</b>	<b>0832</b>	<b>0900</b>	<b>0930</b>	<b>1000</b>									
<b>Woodside</b>	<b>0656</b>	<b>0725</b>	<b>0754</b>	<b>0818</b>	<b>0839</b>	<b>0907</b>	<b>0937</b>	<b>1007</b>									
<b>Crawcrook Greenside Road</b>	<b>0659</b>	<b>0728</b>	<b>0757</b>	<b>0822</b>	<b>0843</b>	<b>0912</b>	<b>0942</b>	<b>1012</b>									
<b>Crawcrook</b>	<b>0702</b>	<b>0731</b>	<b>0800</b>	<b>0825</b>	<b>0846</b>	<b>0915</b>	<b>0945</b>	<b>1015</b>									
<b>Ryton</b>	<b>0706</b>	<b>0735</b>	<b>0804</b>	<b>0829</b>	<b>0850</b>	<b>0920</b>	<b>0950</b>	<b>1020</b>									
<b>Blaydon Bus Station</b>	<b>0714</b>	<b>0743</b>	<b>0812</b>	<b>0839</b>	<b>0900</b>	<b>0930</b>	<b>1000</b>	<b>1030</b>									
<b>Metrocentre Interchange</b> <i>arr</i>	<b>0721</b>	<b>0750</b>	<b>0819</b>	<b>0846</b>	<b>0907</b>	<b>0938</b>	<b>1008</b>	<b>1038</b>									
<b>Metrocentre Interchange</b> <i>dep</i>	<b>0722</b>	<b>0751</b>	<b>0820</b>	<b>0847</b>	<b>0909</b>	<b>0940</b>	<b>1010</b>	<b>1040</b>									
<b>Newcastle Central Station</b>	<b>0732</b>	<b>0801</b>	<b>0831</b>	<b>0858</b>	<b>0920</b>	<b>0952</b>	<b>1022</b>	<b>1052</b>									
<b>Newcastle Eldon Square</b>	<b>0736</b>	<b>0805</b>	<b>0835</b>	<b>0903</b>	<b>0925</b>	<b>0957</b>	<b>1027</b>	<b>1057</b>									

+ Operates non-stop between Handy Drive/Mandela Way and Newcastle Clayton Street

**10A****Blackhall Mill/Rockwood Hill Estate -Blaydon - Newcastle**

Go North East: Ten

Effective from: 03/09/2017

**Saturday (continued)**

Notes:	+	+								
<b>Blackhall Mill Mill Race</b>	<b>1645</b>	<b>....</b>	<b>1743</b>	<b>....</b>	<b>....</b>	<b>....</b>	<b>....</b>	<b>....</b>	<b>....</b>	<b>....</b>
<b>Blackhall Mill Chopwell Road</b>	<b>1646</b>	<b>....</b>	<b>1744</b>	<b>....</b>	<b>....</b>	<b>....</b>	<b>....</b>	<b>....</b>	<b>....</b>	<b>....</b>
<b>Chopwell</b>	<b>1651</b>	<b>....</b>	<b>1748</b>	<b>....</b>	<b>....</b>	<b>....</b>	<b>....</b>	<b>....</b>	<b>....</b>	<b>....</b>
<b>High Spen</b>	<b>1659</b>	<b>....</b>	<b>1756</b>	<b>....</b>	<b>....</b>	<b>....</b>	<b>....</b>	<b>....</b>	<b>....</b>	<b>....</b>
<b>High Spen</b>	<b>1701</b>	<b>....</b>	<b>1758</b>	<b>....</b>	<b>....</b>	<b>....</b>	<b>....</b>	<b>....</b>	<b>....</b>	<b>....</b>
<b>Rockwood Hill Estate</b>	<b>1706</b>	<b>1737</b>	<b>1803</b>	<b>1828</b>	<b>1904</b>	<b>2007</b>	<b>2110</b>	<b>2212</b>	<b>2312</b>	
<b>Woodside</b>	<b>1713</b>	<b>1744</b>	<b>1810</b>	<b>1835</b>	<b>1911</b>					
<b>Crawcrook Greenside Road</b>	<b>1718</b>	<b>1749</b>	<b>1815</b>	<b>1840</b>	<b>1915</b>	<b>2017</b>	<b>2120</b>	<b>2222</b>	<b>2322</b>	
<b>Crawcrook</b>	<b>1720</b>	<b>1752</b>	<b>1818</b>	<b>1843</b>	<b>1917</b>	<b>2019</b>	<b>2122</b>	<b>2224</b>	<b>2324</b>	
<b>Ryton</b>	<b>1724</b>	<b>1756</b>	<b>1822</b>	<b>1847</b>	<b>1921</b>	<b>2022</b>	<b>2125</b>	<b>2227</b>	<b>2327</b>	
<b>Blaydon Bus Station</b>	<b>1733</b>	<b>1805</b>	<b>1831</b>	<b>1855</b>	<b>1929</b>	<b>2030</b>	<b>2133</b>	<b>2235</b>	<b>2335</b>	
<b>Metrocentre Interchange</b> <i>arr</i>	<b>1740</b>	<b>1812</b>	<b>1838</b>	<b>1902</b>	<b>1936</b>	<b>2037</b>	<b>2140</b>	<b>2242</b>	<b>....</b>	
<b>Metrocentre Interchange</b> <i>dep</i>	<b>1742</b>	<b>1814</b>	<b>1840</b>	<b>1904</b>	<b>1938</b>	<b>2039</b>	<b>2142</b>	<b>2244</b>	<b>....</b>	
<b>Newcastle Central Station</b>	<b>1753</b>	<b>1825</b>	<b>1851</b>	<b>1915</b>	<b>1949</b>	<b>2049</b>	<b>2152</b>	<b>2254</b>	<b>....</b>	
<b>Newcastle Eldon Square</b>	<b>1758</b>	<b>1830</b>	<b>1856</b>	<b>1919</b>	<b>1953</b>	<b>2053</b>	<b>2156</b>	<b>2258</b>	<b>....</b>	

+ Operates non-stop between Handy Drive/  
Mandela Way and Newcastle Clayton Street

**Sunday**

<b>Rockwood Hill Estate</b>	<b>0712</b>	<b>0836</b>	<b>0906</b>	<b>0936</b>		<b>06 36</b>		<b>1636</b>	<b>1706</b>	<b>1807</b>	<b>1907</b>	<b>2014</b>	<b>2124</b>	<b>2224</b>	<b>2334</b>
<b>Crawcrook Greenside Road</b>	<b>0722</b>	<b>0847</b>	<b>0917</b>	<b>0947</b>	<b>Then at these mins. past the hour</b>	<b>17 47</b>		<b>1647</b>	<b>1717</b>	<b>1817</b>	<b>1917</b>	<b>2024</b>	<b>2134</b>	<b>2234</b>	<b>2344</b>
<b>Crawcrook</b>	<b>0724</b>	<b>0849</b>	<b>0919</b>	<b>0949</b>		<b>19 49</b>		<b>1649</b>	<b>1719</b>	<b>1819</b>	<b>1919</b>	<b>2026</b>	<b>2136</b>	<b>2236</b>	<b>2346</b>
<b>Ryton</b>	<b>0728</b>	<b>0854</b>	<b>0924</b>	<b>0954</b>		<b>24 54</b>		<b>1654</b>	<b>1724</b>	<b>1823</b>	<b>1923</b>	<b>2030</b>	<b>2140</b>	<b>2240</b>	<b>2350</b>
<b>Blaydon Bus Station</b>	<b>0735</b>	<b>0903</b>	<b>0933</b>	<b>1003</b>		<b>33 03</b>	<b>until</b>	<b>1703</b>	<b>1733</b>	<b>1830</b>	<b>1930</b>	<b>2037</b>	<b>2147</b>	<b>2247</b>	<b>2357</b>
<b>Metrocentre Interchange</b> <i>arr</i>	<b>0742</b>	<b>0910</b>	<b>0940</b>	<b>1010</b>		<b>40 10</b>		<b>1710</b>	<b>1740</b>	<b>1837</b>	<b>1937</b>	<b>2044</b>	<b>2154</b>	<b>2254</b>	<b>0004</b>
<b>Metrocentre Interchange</b> <i>dep</i>	<b>0743</b>	<b>0912</b>	<b>0942</b>	<b>1012</b>		<b>42 12</b>		<b>1712</b>	<b>1742</b>	<b>1839</b>	<b>1939</b>	<b>2046</b>	<b>2156</b>	<b>2256</b>	<b>....</b>
<b>Newcastle Central Station</b>	<b>0752</b>	<b>0924</b>	<b>0954</b>	<b>1024</b>		<b>54 24</b>		<b>1724</b>	<b>1754</b>	<b>1849</b>	<b>1949</b>	<b>2056</b>	<b>2206</b>	<b>2306</b>	<b>....</b>
<b>Newcastle Eldon Square</b>	<b>0756</b>	<b>0928</b>	<b>0958</b>	<b>1028</b>		<b>58 28</b>		<b>1728</b>	<b>1758</b>	<b>1853</b>	<b>1953</b>	<b>2100</b>	<b>2210</b>	<b>2310</b>	<b>....</b>

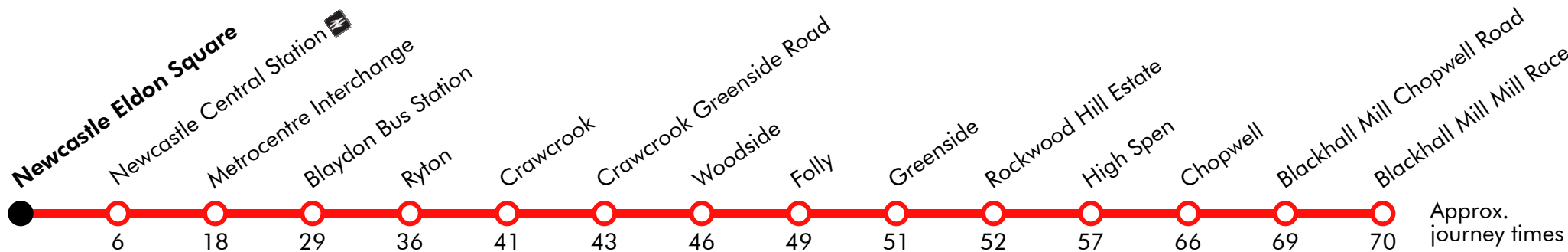
Via: River View, Mill Road, Derwent Street, Greenhead Road, Derwent View, Clayton Terrace, Clayton Terrace Road, Glossop Street, Collingdon Road, Strothers Road, Ramsey Street, Spen Lane, Rockwood Hill Est, Rockwood Hill Road, Rockwood Hill Road, Lead Road, Lead Lane, Folly Lane, Woodside Lane, Greenside Road, Main Street, Main Road, Stella Bank, Stella Road, Blaydon Bus Stn, Chainbridge Road, Riverside Way, Scotswood View, St Omers Road, Colliery Road, Derwentwater Road, Clayton Street West, Newgate Street, Percy Street

# 10A

# Newcastle - Blaydon - Rockwood Hill Estate/Blackhall Mill

Go North East: Ten

Effective from: 03/09/2017



## Monday to Friday

Notes:		+	+	+	+	+	+	+	+	+	+	+	+	+	+	+	+
Newcastle Eldon Square	....	0700	0730	0830	0905	0935	1005+	1035+	1105	1135	1205	1235	1305	1335	1405	1435	1505
Newcastle Central Station	....	0706	0736	0836	0911	0941	1011+	1041+	1111	1141	1211	1241	1311	1341	1411	1441	1511
Metrocentre Interchange <i>arr</i>	....	0716	0746	0846	0921	0952	1022	1052	1122	1152	1222	1252	1322	1352	1422	1452	1522
Metrocentre Interchange <i>dep</i>	....	0718	0748	0848	0923	0954	1024	1054	1124	1154	1224	1254	1324	1354	1424	1454	1524
Blaydon Bus Station	0653	0726	0758	0858	0933	1004	1034	1104	1134	1204	1234	1304	1334	1404	1434	1505	1535
Ryton	0659	0732	0805	0904	0939	1011	1041	1111	1141	1211	1241	1311	1341	1411	1441	1512	1542
Crawcrook	0704	0737	0810	0909	0944	1016	1046	1116	1146	1216	1246	1316	1346	1416	1447	1518	1548
Crawcrook Greenside Road	0706	0739	0812	0911	0946	1018	1048	1118	1148	1218	1248	1318	1348	1418	1449	1520	1550
Low Greenside	0707	....	0813														
Woodside		....		0915	0950	1022	1052	1122	1152	1222	1252	1322	1352	1422	1453	1524	1554
Folly		....		0917	0952	1024	1054	1124	1154	1224	1254	1324	1354	1424	1455	1526	1556
Greenside	0708	....	0814	0919	0954	1026	1056	1126	1156	1226	1256	1326	1356	1426	1457	1528	1558
Rockwood Hill Estate	0710	....	0816	0921	0956	1028	1058	1128	1158	1228	1258	1328	1358	1428	1459	1530	1600
High Spen	0714	....	0820	....	1000	....	1102	....	1202	....	1302	....	1402	....	1503	....	1604
Chopwell	0722	....	0828	....	1009	....	1111	....	1211	....	1311	....	1411	....	1512	....	1613
Blackhall Mill Chopwell Road	0725	....	0831	....	1012	....	1114	....	1214	....	1314	....	1414	....	1515	....	1616
Blackhall Mill Mill Race	0727	....	0833	....	1014	....	1116	....	1216	....	1316	....	1416	....	1517	....	1618

+ Operates non-stop between Newcastle Central Station and Handy Drive/Mandela Way

**10A****Newcastle - Blaydon - Rockwood Hill Estate/Blackhall Mill**

Go North East: Ten

Effective from: 03/09/2017

**Monday to Friday (continued)**

Notes:	+	+	+	+	+	+	+							
<b>Newcastle Eldon Square</b>	<b>1537</b>	<b>1611</b>	<b>1645</b>	<b>1717</b>	<b>1750</b>	<b>1820</b>	<b>1850</b>	<b>1910</b>	<b>1946</b>	<b>2013</b>	<b>2045</b>	<b>2120</b>	<b>2220</b>	<b>2320</b>
<b>Newcastle Central Station</b>	<b>1544</b>	<b>1618</b>	<b>1652</b>	<b>1724</b>	<b>1757</b>	<b>1826</b>	<b>1856</b>	<b>1916</b>	<b>1951</b>	<b>2018</b>	<b>2050</b>	<b>2125</b>	<b>2225</b>	<b>2325</b>
<b>Metrocentre Interchange</b> <i>arr</i>	<b>1554</b>	<b>1629</b>	<b>1703</b>	<b>1735</b>	<b>1807</b>	<b>1836</b>	<b>1906</b>	<b>1926</b>	<b>2002</b>	<b>2029</b>	<b>2101</b>	<b>2136</b>	<b>2236</b>	<b>2336</b>
<b>Metrocentre Interchange</b> <i>dep</i>	<b>1556</b>	<b>1631</b>	<b>1705</b>	<b>1737</b>	<b>1809</b>	<b>1838</b>	<b>1908</b>	<b>1928</b>	<b>2004</b>	<b>2031</b>	<b>2103</b>	<b>2138</b>	<b>2238</b>	<b>2338</b>
<b>Blaydon Bus Station</b>	<b>1608</b>	<b>1643</b>	<b>1717</b>	<b>1749</b>	<b>1820</b>	<b>1846</b>	<b>1916</b>	<b>1936</b>	<b>2012</b>	<b>2039</b>	<b>2111</b>	<b>2146</b>	<b>2246</b>	<b>2346</b>
<b>Ryton</b>	<b>1615</b>	<b>1650</b>	<b>1724</b>	<b>1756</b>	<b>1827</b>	<b>1852</b>	<b>1922</b>	<b>1942</b>	<b>2018</b>	<b>2045</b>	<b>2117</b>	<b>2152</b>	<b>2252</b>	<b>2352</b>
<b>Crawcrook</b>	<b>1621</b>	<b>1655</b>	<b>1729</b>	<b>1801</b>	<b>1832</b>	<b>1857</b>	<b>1927</b>	<b>1947</b>	<b>2023</b>	<b>2050</b>	<b>2122</b>	<b>2157</b>	<b>2257</b>	<b>2357</b>
<b>Crawcrook Greenside Road</b>	<b>1623</b>	<b>1657</b>	<b>1731</b>	<b>1803</b>	<b>1834</b>	<b>1859</b>	<b>1929</b>	<b>1949</b>	<b>2025</b>	<b>2052</b>	<b>2124</b>	<b>2159</b>	<b>2259</b>	<b>2359</b>
<b>Low Greenside</b>												<b>2200</b>	<b>2300</b>	<b>0000</b>
<b>Woodside</b>	<b>1627</b>	<b>1701</b>	<b>1735</b>	<b>1807</b>	<b>1838</b>	<b>1903</b>	<b>1933</b>	<b>1953</b>	<b>2029</b>	<b>2056</b>	<b>2128</b>			
<b>Folly</b>	<b>1629</b>	<b>1703</b>	<b>1737</b>	<b>1809</b>	<b>1840</b>	<b>1905</b>	<b>1935</b>	<b>1955</b>	<b>2031</b>	<b>2058</b>	<b>2130</b>	<b>2203</b>	<b>2303</b>	<b>0003</b>
<b>Greenside</b>	<b>1631</b>	<b>1705</b>	<b>1739</b>	<b>1811</b>	<b>1842</b>	<b>1907</b>	<b>1937</b>	<b>1957</b>	<b>2033</b>	<b>2100</b>	<b>2132</b>	<b>2205</b>	<b>2305</b>	<b>0005</b>
<b>Rockwood Hill Estate</b>	<b>1633</b>	<b>1707</b>	<b>1741</b>	<b>1813</b>	<b>1844</b>	<b>1909</b>	<b>1939</b>	<b>1959</b>	<b>2035</b>	<b>2102</b>	<b>2134</b>	<b>2207</b>	<b>2307</b>	<b>0007</b>
<b>High Spen</b>	....	<b>1711</b>	....	<b>1817</b>	....	<b>1913</b>	....	....	....	....	....	....	....	....
<b>Chopwell</b>	....	<b>1720</b>	....	<b>1826</b>	....	<b>1922</b>	....	....	....	....	....	....	....	....
<b>Blackhall Mill Chopwell Road</b>	....	<b>1723</b>	....	<b>1829</b>	....	<b>1925</b>	....	....	....	....	....	....	....	....
<b>Blackhall Mill Mill Race</b>	....	<b>1725</b>	....	<b>1831</b>	....	<b>1927</b>	....	....	....	....	....	....	....	....

+ Operates non-stop between Newcastle Central Station and Handy Drive/Mandela Way

# 10A

## Newcastle - Blaydon - Rockwood Hill Estate/Blackhall Mill

Go North East: Ten

Effective from: 03/09/2017

### Saturday

Notes:	+			+	+	+	+		+	+		+	+	+	+	+	
Newcastle Eldon Square	0745	....	....	0910	0935	1005	1035		05	35		1605	1637	1707	1737	1807	1840
Newcastle Central Station	0750	....	....	0916	0941	1011	1041		11	41		1611	1643	1713	1743	1813	1846
Metrocentre Interchange <i>arr</i>	0759	....	....	0926	0952	1022	1052		22	52		1622	1654	1724	1754	1824	1857
Metrocentre Interchange <i>dep</i>	....	....	....	0928	0954	1024	1054		24	54		1624	1656	1726	1756	1826	1859
Blaydon Bus Station	....	0747	0847	0937	1004	1034	1104		34	04		1634	1706	1736	1806	1836	1907
Ryton	....	0753	0853	0943	1011	1041	1111	Then	41	11		1641	1713	1743	1813	1843	1914
Crawcrook	....	0758	0858	0948	1016	1046	1116	at	46	16		1646	1718	1748	1818	1848	1919
Crawcrook Greenside Road	....	0800	0900	0950	1018	1048	1118	these	48	18		1648	1720	1750	1820	1850	1921
Low Greenside	....							mins.			until						
Woodside	....	0803	0903	0953	1022	1052	1122	past	52	22		1652	1724	1754	1824	1854	1925
Folly	....	0805	0905	0955	1024	1054	1124	the	54	24		1654	1726	1756	1826	1856	1927
Greenside	....	0807	0907	0957	1026	1056	1126	hour	56	26		1656	1728	1758	1828	1858	1929
Rockwood Hill Estate	....	0809	0909	0959	1028	1058	1128		58	28		1658	1730	1800	1830	1900	1931
High Spen	....	0813	0913	1003	....	1102	....		02	....		1702	....	1804	....	1904	....
Chopwell	....	0822	0922	1012	....	1111	....		11	....		1711	....	1813	....	1913	....
Blackhall Mill Chopwell Road	....	0825	0925	1015	....	1114	....		14	....		1714	....	1816	....	1916	....
Blackhall Mill Mill Race	....	0827	0927	1017	....	1116	....		16	....		1716	....	1818	....	1918	....

+ Operates non-stop between Newcastle Central Station and Handy Drive/Mandela Way

Effective from: 03/09/2017

## Saturday (continued)

Newcastle Eldon Square	1915	1945	2020	2120	2223	2323
Newcastle Central Station	1921	1951	2026	2126	2229	2329
Metrocentre Interchange <i>arr</i>	1932	2002	2037	2137	2240	2340
Metrocentre Interchange <i>dep</i>	1934	2004	2039	2139	2242	2342
Blaydon Bus Station	1942	2012	2047	2147	2250	2350
Ryton	1948	2018	2053	2153	2256	2356
Crawcrook	1953	2023	2058	2158	2301	0001
Crawcrook Greenside Road	1955	2025	2100	2200	2303	0003
Low Greenside	1956	2026	2101	2201	2304	0004
Woodside						
Folly	1959	2029	2104	2204	2307	0007
Greenside	2001	2031	2106	2206	2309	0009
Rockwood Hill Estate	2003	2033	2108	2208	2311	0011
High Spen	....	....	....	....	....	....
Chopwell	....	....	....	....	....	....
Blackhall Mill Chopwell Road	....	....	....	....	....	....
Blackhall Mill Mill Race	....	....	....	....	....	....

## Sunday

Newcastle Eldon Square	0700	0937	1007	1037		07 37		1607	1637	1707	1737	1807	1840	1920	2035	2135	2245
Newcastle Central Station	0705	0942	1013	1043		13 43		1613	1643	1713	1743	1812	1845	1925	2040	2140	2250
Metrocentre Interchange <i>arr</i>	0714	0953	1024	1054		24 54		1624	1654	1724	1754	1823	1856	1936	2051	2151	2301
Metrocentre Interchange <i>dep</i>	0715	0955	1026	1056	Then at these mins. past the hour	26 56	until	1626	1656	1726	1756	1825	1858	1938	2053	2153	2303
Blaydon Bus Station	0721	1004	1035	1105		35 05		1635	1705	1735	1804	1833	1906	1946	2101	2201	2311
Ryton	0727	1011	1042	1112		42 12		1642	1712	1742	1811	1839	1912	1952	2107	2207	2317
Crawcrook	0731	1017	1048	1118		48 18		1648	1718	1748	1817	1844	1917	1957	2112	2212	2322
Crawcrook Greenside Road	0733	1019	1050	1120		50 20		1650	1720	1750	1819	1846	1919	1959	2114	2214	2324
Low Greenside	0734	1020	1051	1121		51 21		1651	1721	1751	1820	1847	1920	2000	2115	2215	2325
Folly	0737	1023	1054	1124		54 24		1654	1724	1754	1823	1850	1923	2003	2118	2218	2328
Greenside	0739	1025	1056	1126		56 26		1656	1726	1756	1825	1852	1925	2005	2120	2220	2330
Rockwood Hill Estate	0741	1027	1058	1128	58 28	1658	1728	1758	1827	1854	1927	2007	2122	2222	2332		

Via: Percy Street, Newgate Street, Neville Street, Scotswood View, Riverside Way, Chainbridge Road, Bus Station Link Road, Blaydon Bus Stn, Bridge Street, Stella Road, Main Road, Main Street, Greenside Road, Woodside Lane, Folly Lane, Alma Terrace, Lead Road, Rockwood Hill Est, Spenn Lane, Strothers Road, Ramsey Street, Collingdon Road, Glossop Street, Towneley Terrace, Clayton Terrace Road, Derwent View, Hall Road, Derwent Street, Mill Road, Chopwell Road, River View

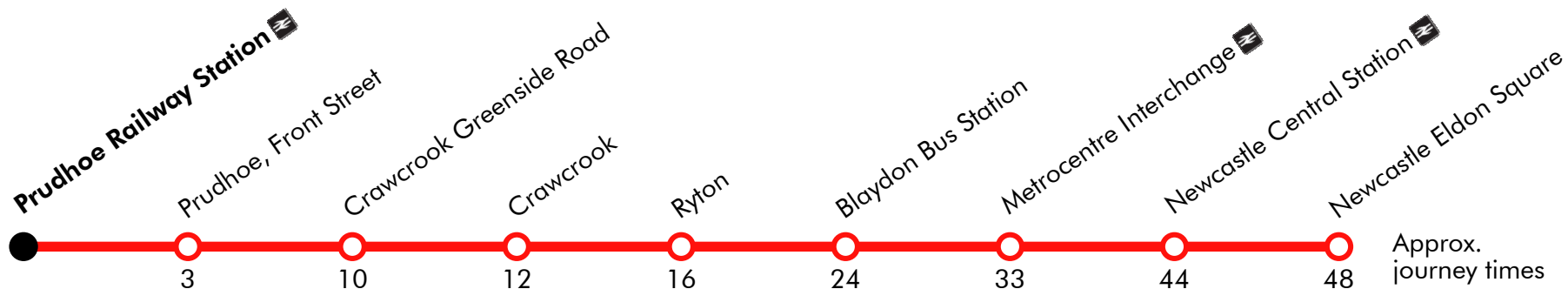
This information is provided by Nexus on behalf of Local Authorities, and is updated as and when changes occur. Nexus can accept no liability for any errors or omissions herein

# 10B

# Prudhoe - Blaydon - Newcastle

Effective from: 03/09/2017

Go North East: Ten



## Monday to Friday

Notes:	#	#,Sch	#,nSch	#	+	+	+	+		+	+		+	+	+	+	+	+
Prudhoe Railway Station	0630	0741	0743	0822	0907	0938	1010	1040		10	40		1410	1440	1516	1551	1624	1655
Prudhoe, Front Street	0633	0744	0746	0825	0910	0941	1013	1043		13	43		1413	1443	1519	1554	1627	1658
Crawcrook Greenside Road	0641	0753	0755	0834	0919	0950	1022	1052	Then	22	52		1422	1452	1528	1603	1636	1707
Crawcrook	0643	0757	0759	0837	0922	0953	1025	1055	at	25	55		1425	1455	1531	1606	1639	1710
Ryton	0648	0804	0805	0843	0927	0958	1030	1100	these	30	00		1430	1500	1536	1610	1643	1714
Blaydon Bus Station	0656	0817	0817	0853	0938	1008	1040	1110	mins.	40	10	until	1440	1510	1546	1619	1652	1723
Metrocentre Interchange <i>arr</i>	0703	0825	0825	0901	0946	1016	1048	1118	past	48	18		1448	1518	1554	1627	1700	1731
Metrocentre Interchange <i>dep</i>	0705	0827	0827	0903	0948	1018	1050	1120	the	50	20		1450	1520	1556	1629	1702	1733
The Close - Copthorne Hotel	0713	0838	0836	0911					hour									
Newcastle Central Station	0717	0842	0839	0915	1000	1030	1102	1132		02	32		1502	1532	1608	1641	1714	1745
Newcastle Eldon Square	0723	0851	0848	0922	1005	1035	1107	1137		07	37		1507	1537	1613	1646	1719	1750

# Operates limited stop between Metrocentre and Eldon Square stopping at Handy Drive/Mandela Way, Colliery Road/Kingfisher Court, Team Street/Yetholm Road junction, Copthorne Hotel and Clayton Street West

+ Operates non-stop between Handy Drive/Mandela Way and Newcastle Clayton Street

nSch Does not operate on School days

Sch Operates on School days only



**10B****Prudhoe -Blaydon-Newcastle**

Effective from: 03/09/2017

Go North East: Ten

**Monday to Friday (continued)**

Notes:	+	+						a
<b>Prudhoe Railway Station</b>	1726	1802	1835	1925	2027	2127	2230	2330
<b>Prudhoe, Front Street</b>	1729	1805	1838	1928	2030	2130	2233	2333
<b>Crawcrook Greenside Road</b>	1738	1813	1846	1935	2037	2137	2239	2339
<b>Crawcrook</b>	1741	1815	1848	1937	2039	2139	2241	2341
<b>Ryton</b>	1745	1819	1852	1941	2043	2143	2245	2345
<b>Blaydon Bus Station</b>	1754	1827	1900	1948	2050	2150	2252	2352
<b>Metrocentre Interchange</b> <i>arr</i>	1802	1834	1907	....	2057	2157	2259	....
<b>Metrocentre Interchange</b> <i>dep</i>	1804	1836	1909	....	2059	2159	2301	....
<b>The Close - Cophorne Hotel</b>				....				....
<b>Newcastle Central Station</b>	1815	1847	1920	....	2109	2209	2311	....
<b>Newcastle Eldon Square</b>	1820	1851	1924	....	2113	2213	2315	....

+ Operates non-stop between Handy Drive/Mandela Way and Newcastle Clayton Street  
 a Only runs on Fridays

**Saturday**

Notes:	+	+	+		+	+		+	+	+	+	+	+	+	+	+	+	
<b>Prudhoe Railway Station</b>	0841	0910	0940	Then at these mins. past the hour	10	40	until	1410	1440	1510	1542	1612	1642	1718	1744	1845	1925	2027
<b>Prudhoe, Front Street</b>	0844	0913	0943		13	43		1413	1443	1513	1545	1615	1645	1721	1747	1848	1928	2030
<b>Crawcrook Greenside Road</b>	0853	0922	0952		22	52		1422	1452	1522	1554	1624	1654	1730	1754	....	1935	2037
<b>Crawcrook</b>	0856	0925	0955		25	55		1425	1455	1525	1557	1627	1657	1732	1757	....	1937	2039
<b>Ryton</b>	0901	0930	1000		30	00		1430	1500	1530	1602	1632	1702	1737	1801	....	1941	2043
<b>Blaydon Bus Station</b>	0910	0940	1010		40	10		1440	1510	1540	1612	1642	1712	1745	1809	....	1949	2050
<b>Metrocentre Interchange</b> <i>arr</i>	0917	0948	1018		48	18		1448	1518	1548	1620	1650	1720	1752	1816	....	1956	2057
<b>Metrocentre Interchange</b> <i>dep</i>	0919	0950	1020		50	20		1450	1520	1550	1622	1652	1722	1754	....	....	1958	2059
<b>Newcastle Central Station</b>	0930	1002	1032		02	32		1502	1532	1602	1634	1704	1734	1805	....	....	2009	2109
<b>Newcastle Eldon Square</b>	0935	1007	1037		07	37		1507	1537	1607	1639	1709	1739	1810	....	....	2013	2113

+ Operates non-stop between Handy Drive/Mandela Way and Newcastle Clayton Street

# 10B Prudhoe - Blaydon - Newcastle

Effective from: 03/09/2017

Go North East: Ten

## Saturday (continued)

Prudhoe Railway Station	2130	2233	2333
Prudhoe, Front Street	2133	2236	2336
Crawcrook Greenside Road	2140	2242	2342
Crawcrook	2142	2244	2344
Ryton	2146	2248	2348
Blaydon Bus Station	2153	2255	2355
Metrocentre Interchange <i>arr</i>	2200	2302	....
Metrocentre Interchange <i>dep</i>	2202	2304	....
Newcastle Central Station	2212	2314	....
Newcastle Eldon Square	2216	2318	....

## Sunday

Prudhoe Railway Station	0818	0921		21		1621	1722	1827
Prudhoe, Front Street	0821	0924		24		1624	1725	1830
Crawcrook Greenside Road	0828	0932	Then at these mins. past the hour	32		1632	1733	1837
Crawcrook	0830	0934		34		1634	1735	1839
Ryton	0835	0939		39	until	1639	1740	1843
Blaydon Bus Station	0843	0948		48		1648	1749	1850
Metrocentre Interchange <i>arr</i>	0850	0955		55		1655	1756	1857
Metrocentre Interchange <i>dep</i>	0852	0957	57		1657	1758	1859	
Newcastle Central Station	0901	1009		09		1709	1809	1909
Newcastle Eldon Square	0905	1013		13		1713	1813	1913

Via: Princess Way, Station Road, Front Street, B6395, Stonyflat Bank, B6395, Hexham Road, Greenside Road, Main Street, Main Road, Stella Bank, Stella Road, Blaydon Bus Stn, Chainbridge Road, Riverside Way, Scotswood View, St Omers Road, Colliery Road, Derwentwater Road, Clayton Street West, Newgate Street, Percy Street

# 10B

# Newcastle-Blaydon-Prudhoe

Effective from: 03/09/2017

Go North East: Ten



## Monday to Friday

Notes:	+	+	+	+	+	+	+	+	+	+	+	+	+	+	+	+	+
<b>Newcastle Eldon Square</b>	<b>0553</b>	....	....	<b>0800</b>	<b>0843</b>	<b>0915</b>	<b>0945</b>	<b>1015</b>	<b>1045</b>	<b>1115</b>	<b>1145</b>	<b>1215</b>	<b>1245</b>	<b>1315</b>	<b>1345</b>	<b>1415</b>	<b>1445</b>
<b>Newcastle Central Station</b>	<b>0558</b>	....	....	<b>0806</b>	<b>0849</b>	<b>0921</b>	<b>0951</b>	<b>1021</b>	<b>1051</b>	<b>1121</b>	<b>1151</b>	<b>1221</b>	<b>1251</b>	<b>1321</b>	<b>1351</b>	<b>1421</b>	<b>1451</b>
<b>Metrocentre Interchange</b> <i>arr</i>	<b>0607</b>	....	....	<b>0816</b>	<b>0859</b>	<b>0931</b>	<b>1002</b>	<b>1032</b>	<b>1102</b>	<b>1132</b>	<b>1202</b>	<b>1232</b>	<b>1302</b>	<b>1332</b>	<b>1402</b>	<b>1432</b>	<b>1502</b>
<b>Metrocentre Interchange</b> <i>dep</i>	<b>0608</b>	....	....	<b>0818</b>	<b>0901</b>	<b>0933</b>	<b>1004</b>	<b>1034</b>	<b>1104</b>	<b>1134</b>	<b>1204</b>	<b>1234</b>	<b>1304</b>	<b>1334</b>	<b>1404</b>	<b>1434</b>	<b>1504</b>
<b>Blaydon Bus Station</b>	<b>0615</b>	<b>0715</b>	<b>0752</b>	<b>0828</b>	<b>0911</b>	<b>0943</b>	<b>1014</b>	<b>1044</b>	<b>1114</b>	<b>1144</b>	<b>1214</b>	<b>1244</b>	<b>1314</b>	<b>1344</b>	<b>1414</b>	<b>1444</b>	<b>1515</b>
<b>Ryton</b>	<b>0622</b>	<b>0722</b>	<b>0800</b>	<b>0836</b>	<b>0918</b>	<b>0951</b>	<b>1022</b>	<b>1052</b>	<b>1122</b>	<b>1152</b>	<b>1222</b>	<b>1252</b>	<b>1322</b>	<b>1352</b>	<b>1422</b>	<b>1452</b>	<b>1523</b>
<b>Crawcrook</b>	<b>0626</b>	<b>0726</b>	<b>0804</b>	<b>0840</b>	<b>0922</b>	<b>0955</b>	<b>1026</b>	<b>1056</b>	<b>1126</b>	<b>1156</b>	<b>1226</b>	<b>1256</b>	<b>1326</b>	<b>1356</b>	<b>1426</b>	<b>1457</b>	<b>1528</b>
<b>Crawcrook Greenside Road</b>	<b>0628</b>	<b>0728</b>	<b>0806</b>	<b>0842</b>	<b>0924</b>	<b>0957</b>	<b>1028</b>	<b>1058</b>	<b>1128</b>	<b>1158</b>	<b>1228</b>	<b>1258</b>	<b>1328</b>	<b>1358</b>	<b>1428</b>	<b>1459</b>	<b>1530</b>
<b>Prudhoe, Post Office</b>	<b>0636</b>	<b>0736</b>	<b>0814</b>	<b>0850</b>	<b>0932</b>	<b>1005</b>	<b>1036</b>	<b>1106</b>	<b>1136</b>	<b>1206</b>	<b>1236</b>	<b>1306</b>	<b>1336</b>	<b>1406</b>	<b>1436</b>	<b>1507</b>	<b>1538</b>
<b>Prudhoe Railway Station</b>	<b>0639</b>	<b>0739</b>	<b>0817</b>	<b>0853</b>	<b>0935</b>	<b>1008</b>	<b>1039</b>	<b>1109</b>	<b>1139</b>	<b>1209</b>	<b>1239</b>	<b>1309</b>	<b>1339</b>	<b>1409</b>	<b>1439</b>	<b>1510</b>	<b>1541</b>

+ Operates non-stop between Newcastle Central Station and Handy Drive/Mandela Way

**10B**

# Newcastle-Blaydon-Prudhoe

Effective from: 03/09/2017

Go North East: Ten

## Monday to Friday (continued)

Notes:	+	+	+	+	+	+	+										
Newcastle Eldon Square	1517	1547	1623	1658	1730	1800	1830	1922	2028	2140	2240						
Newcastle Central Station	1523	1554	1630	1705	1737	1807	1836	1928	2033	2145	2245						
Metrocentre Interchange <i>arr</i>	1534	1605	1641	1716	1748	1817	1846	1938	2044	2156	2256						
Metrocentre Interchange <i>dep</i>	1536	1607	1643	1718	1750	1819	1848	1940	2046	2158	2258						
Blaydon Bus Station	1547	1619	1655	1730	1802	1829	1856	1948	2054	2206	2306						
Ryton	1555	1626	1702	1737	1809	1836	1903	1955	2101	2213	2313						
Crawcrook	1600	1632	1707	1742	1814	1841	1907	1959	2105	2217	2317						
Crawcrook Greenside Road	1602	1634	1709	1744	1816	1843	1909	2001	2107	2219	2319						
Prudhoe, Post Office	1610	1642	1717	1752	1824	1851	1916	2008	2113	2225	2325						
Prudhoe Railway Station	1613	1645	1720	1755	1827	1854	1919	2011	2116	2228	2328						

+ Operates non-stop between Newcastle Central Station and Handy Drive/Mandela Way

## Saturday

Notes:	+	+	+	+	+		+	+		+	+	+	+	+	+		
Newcastle Eldon Square	0815	0845	0945	1015	1045		15	45		1615	1647	1717	1747	1817	1850	....	2040
Newcastle Central Station	0820	0850	0951	1021	1051		21	51		1621	1653	1723	1753	1823	1856	....	2046
Metrocentre Interchange <i>arr</i>	0829	0859	1002	1032	1102	Then	32	02		1632	1704	1734	1804	1834	1907	....	2057
Metrocentre Interchange <i>dep</i>	0831	0901	1004	1034	1104	at	34	04		1634	1706	1736	1806	1836	1909	....	2059
Blaydon Bus Station	0838	0909	1014	1044	1114	these	44	14	until	1644	1716	1746	1816	1844	1917	....	2107
Ryton	0845	0916	1022	1052	1122	mins.	52	22		1652	1724	1754	1824	1852	1925	....	2114
Crawcrook	0849	0920	1026	1056	1126	past	56	26		1656	1728	1758	1828	1856	1929	....	2118
Crawcrook Greenside Road	0851	0922	1028	1058	1128	the	58	28		1658	1730	1800	1830	1858	1931	....	2120
Prudhoe, Post Office	0858	0929	1036	1106	1136	hour	06	36		1706	1738	1808	1838	1906	1939	2020	2126
Prudhoe Railway Station	0901	0932	1039	1109	1139		09	39		1709	1741	1811	1841	1909	1942	2023	2129

+ Operates non-stop between Newcastle Central Station and Handy Drive/Mandela Way

# 10B Newcastle-Blaydon-Prudhoe

Effective from: 03/09/2017

Go North East: Ten

## Saturday (continued)

Newcastle Eldon Square	2140	2243
Newcastle Central Station	2146	2249
Metrocentre Interchange <i>arr</i>	2157	2300
Metrocentre Interchange <i>dep</i>	2159	2302
Blaydon Bus Station	2207	2310
Ryton	2214	2317
Crawcrook	2218	2321
Crawcrook Greenside Road	2220	2323
Prudhoe, Post Office	2226	2329
Prudhoe Railway Station	2229	2332

## Sunday

Newcastle Eldon Square	0920	1022		22		1722	1822	1940
Newcastle Central Station	0925	1028		28		1728	1827	1945
Metrocentre Interchange <i>arr</i>	0936	1039	Then at these mins. past the hour	39		1739	1838	1956
Metrocentre Interchange <i>dep</i>	0938	1041		41		1741	1840	1958
Blaydon Bus Station	0946	1050		50	until	1750	1848	2006
Ryton	0954	1058		58		1758	1855	2013
Crawcrook	0959	1103		03		1803	1859	2017
Crawcrook Greenside Road	1001	1105	05		1805	1901	2019	
Prudhoe, Post Office	1008	1112	12		1812	1908	2025	
Prudhoe Railway Station	1011	1115	15		1815	1911	2028	

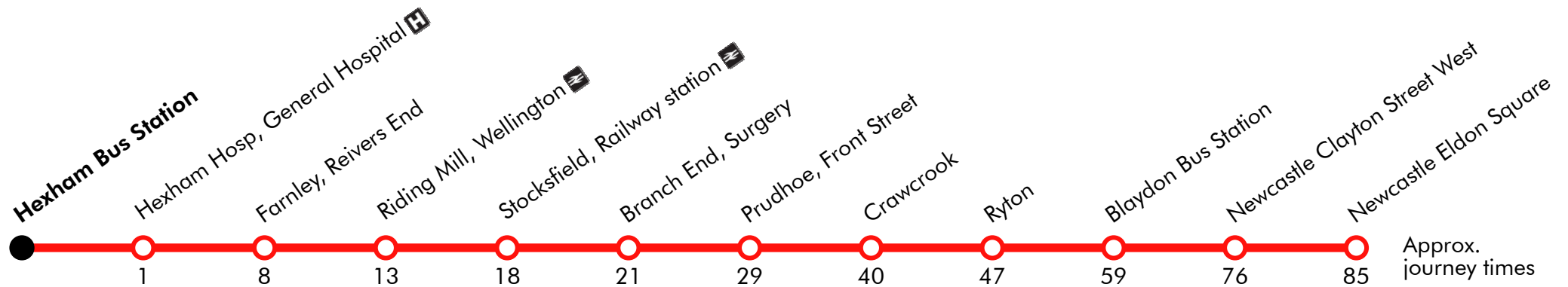
Via: Percy Street, Newgate Street, Neville Street, Scotswood View, Riverside Way, Chainbridge Road, Bus Station Link Road, Blaydon Bus Stn, Bridge Street, Stella Road, Main Road, Main Street, Hexham Road, Greenside Road, Hexham Road, B6395, Stonyflat Bank, B6395, Front Street, Station Road, Princess Way

**10X**

# Hexham/Prudhoe Rail Station - Blaydon - Newcastle

Go North East

Effective from: 23/07/2017



## Monday to Friday

Notes:	Sch	nSch	Sch	nSch	Sch	nSch
<b>Hexham Bus Station</b>	....	....	....	....	<b>0708</b>	<b>0710</b>
<b>Hexham Hosp, General Hospital</b>	....	....	....	....	<b>0709</b>	<b>0711</b>
<b>Farnley, Reivers End</b>	....	....	....	....	<b>0716</b>	<b>0718</b>
<b>Riding Mill, Wellington</b>	....	....	....	....	<b>0721</b>	<b>0723</b>
<b>Stocksfield, Railway station</b>	....	....	....	....	<b>0726</b>	<b>0728</b>
<b>Branch End, Surgery</b>	....	....	....	....	<b>0729</b>	<b>0731</b>
<b>Prudhoe</b>	<b>0704</b>	<b>0706</b>	<b>0716</b>	<b>0718</b>		
<b>Prudhoe, Front Street</b>	<b>0707</b>	<b>0709</b>	<b>0719</b>	<b>0721</b>	<b>0737</b>	<b>0739</b>
<b>Crawcrook</b>	<b>0718</b>	<b>0720</b>	<b>0730</b>	<b>0732</b>	<b>0748</b>	<b>0750</b>
<b>Ryton</b>	<b>0725</b>	<b>0727</b>	<b>0737</b>	<b>0739</b>	<b>0755</b>	<b>0757</b>
<b>Blaydon Bus Station</b>	<b>0738</b>	<b>0738</b>	<b>0750</b>	<b>0750</b>	<b>0808</b>	<b>0808</b>
<b>Newcastle Clayton Street West</b>	<b>0757</b>	<b>0754</b>	<b>0809</b>	<b>0806</b>	<b>0827</b>	<b>0824</b>
<b>Newcastle Eldon Square</b>	<b>0806</b>	<b>0803</b>	<b>0818</b>	<b>0815</b>	<b>0836</b>	<b>0833</b>

**nSch** Does not operate on School days  
**Sch** Operates on School days only

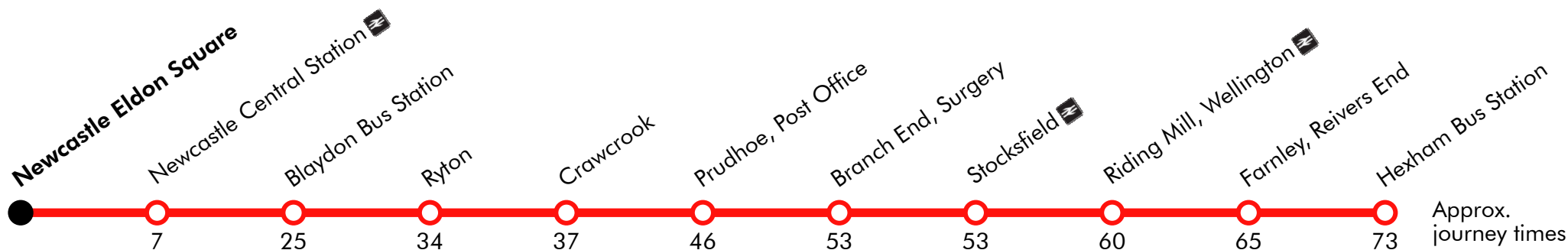
Via: Dene Avenue, A695, West Road, Front Street, B6395, Stonyflat Bank, B6395, Hexham Road, Main Road, Main Street, Main Road, Stella Bank, Stella Road, Blaydon Bus Stn, Chainbridge Road, Scotswood Road, William Armstrong Drive, Scotswood Road, Railway Street, Clayton Street West, Newgate Street, Percy Street

**10X**

# Newcastle - Blaydon - Prudhoe Rail Station/Hexham

Effective from: 23/07/2017

Go North East



## Monday to Friday

Newcastle Eldon Square	1652	1724
Newcastle Central Station	1659	1731
Blaydon Bus Station	1719	1749
Ryton	1728	1758
Crawcrook	1731	1801
Prudhoe, Post Office	1741	1810
Prudhoe	1744	
Branch End, Surgery	....	1817
Stocksfield	....	1817
Stocksfield	....	1820
Riding Mill, Wellington	....	1824
Farnley, Reivers End	....	1829
Hexham Bus Station	....	1837

Via: Percy Street, Newgate Street, Neville Street, Railway Street, Scotswood Road, William Armstrong Drive, Scotswood Road, Chainbridge Road, Bus Station Link Road, Blaydon Bus Stn, Bridge Street, Stella Road, Main Road, Main Street, Stoneylea Close, Hexham Road, B6395, Stonyflat Bank, B6395, Front Street, West Road, A695, Dene Avenue